POND 'Q'

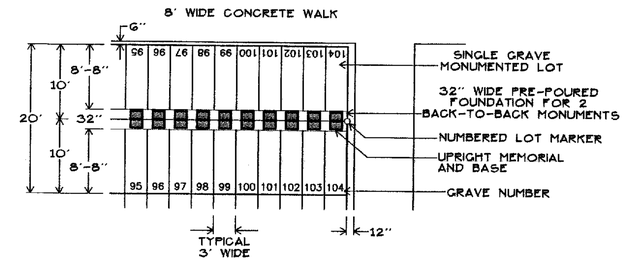

ROW DETAIL

GRAVE SIZE: 3'-0"x10'-0"
SCALE : 1"=10'

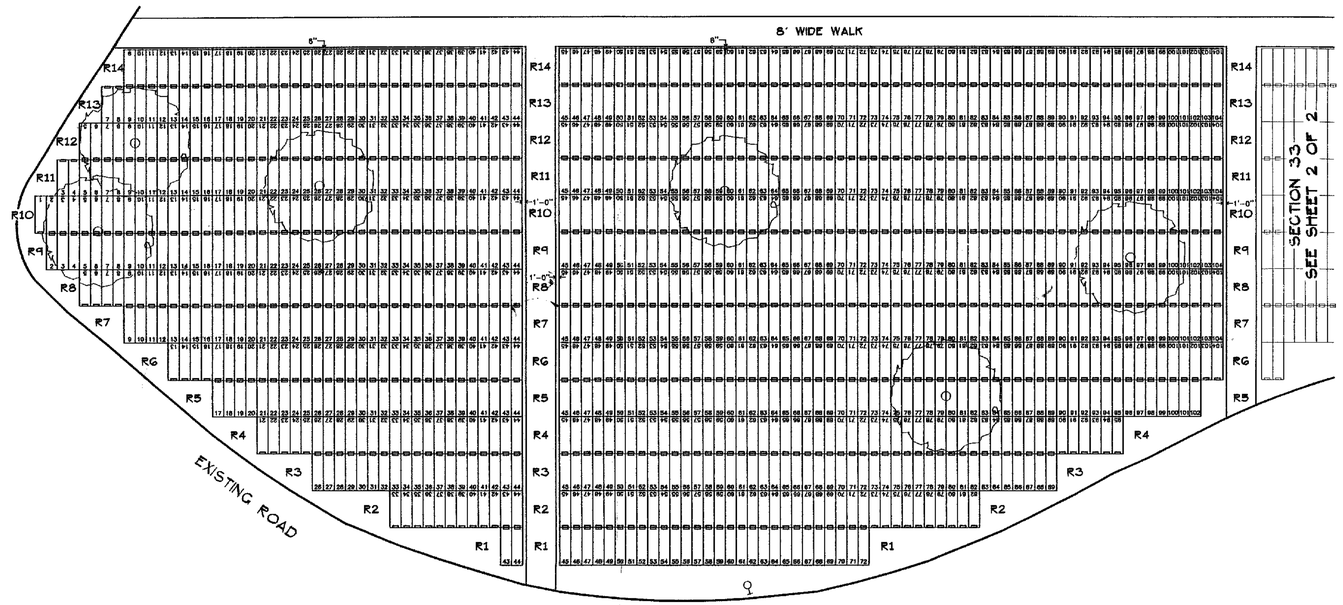

LEGEND

- EXISTING TREE
- BACK TO BACK MOUNUMENTS
- R9 — ROW NUMBER
- EXISTING HYDRANT

NOTES

1) GRAVE SIZE IS 3'-0" X 10'-0".
2) PAVEMENT EDGE TO LOT RESERVATION IS 3'-0" MINIMUM.
3) TYPICAL WALK SIZE IS 8'-0" WIDE.
4) TYPICAL PATH SIZE IS 6" WIDE OR AS NOTED.
5) AREA OF DESIGN: .94± acres.
6) UNDERGROUND UTILITY LOCATIONS ARE NOT RECORDED, NOR IS THERE ANY GUARANTEE THAT ALL EXISTING UTILITIES (WHETHER FUNCTIONAL OR ABANDONED) WITHIN THE PLANNING AREA ARE SHOWN ON THIS DRAWING.
7) THE OWNER IS RESPONSIBLE FOR OBTAINING ANY NECESSARY APPROVALS OR PERMITS FOR THE DEVELOPMENT OF THE SITE.
8) PREEXISTING, ORIGINAL BURIAL LOT LOCATIONS SHOWN ON THIS MAP ARE BASED ON CEMETERY-FURNISHED LOT RECORDS AND SURFACE FEATURES ONLY. GREVER + WARD, INC. CANNOT GUARANTEE THE ACCURACY OF THOSE LOCATIONS.

PLAN SUMMARY

LOT SIZE	MONUMENTED	%	FLUSH	%	GRAVES
SINGLES	1196	100%	-	-	1196

SECTION PLAN
SECTION 24
RESURRECTION CEMETERY
STATEN ISLAND, NY

W S N E

SCALE: 1"=20'-0"

REVISIONS		
DRAWN BY	MAS	4-13-07
CHECKED BY	EJK	
JOB#1974D	ACAD#1974D.DWG	

SHEET 1 OF 2

GREVER & WARD, INC.
CEMETERY PLANNING
3802 N. BUFFALO STREET
ORCHARD PARK, N.Y. 14127
716-662-7700

©

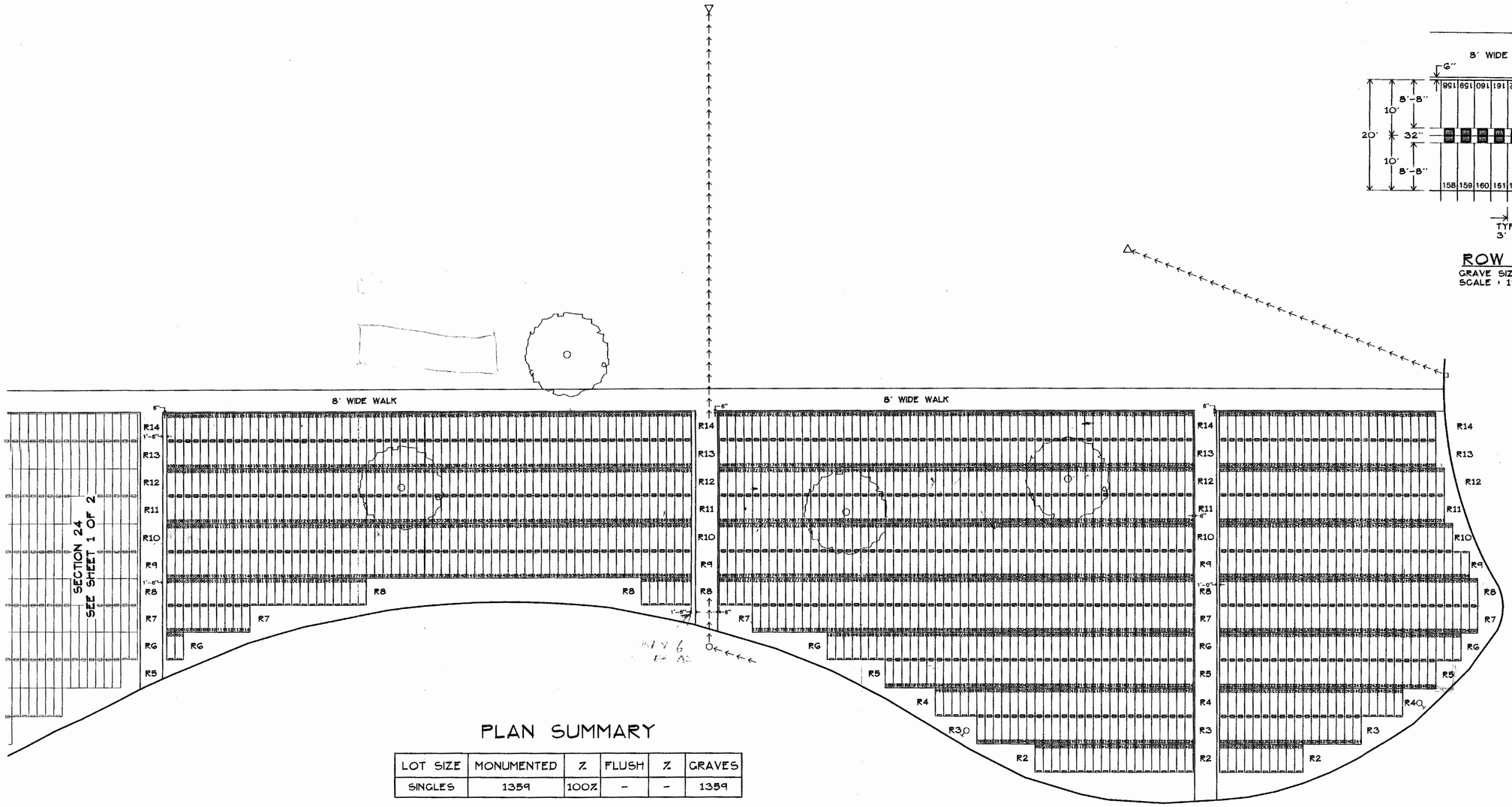

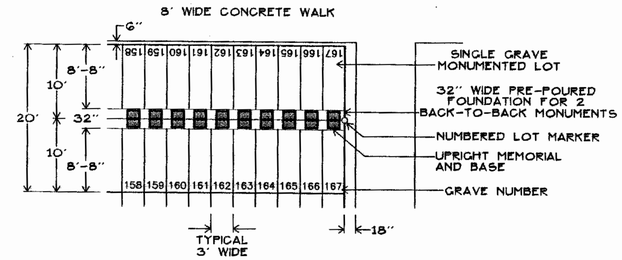

ROW DETAIL

GRAVE SIZE: 3'-0"x10'-0"
SCALE : 1"=10'

PLAN SUMMARY

LOT SIZE	MONUMENTED	%	FLUSH	%	GRAVES
SINGLES	1359	100%	-	-	1359

LEGEND

	EXISTING TREE
	BACK TO BACK MOUNUMENTS
R9	ROW NUMBER
	EXISTING HYDRANT
	EXISTING MANHOLE
	EXISTING CATCHBASIN
	EXISTING STORM OUTFALL
←←←←	EXISTING 12" RCP STORM PIPE

NOTES

1) GRAVE SIZE IS 3'-0" X 10'-0".

2) PAVEMENT EDGE TO LOT RESERVATION IS 3'-0" MINIMUM.

3) TYPICAL WALK SIZE IS 8'-0" WIDE.

4) TYPICAL PATH SIZE IS 6" WIDE OR AS NOTED.

5) AREA OF DESIGN: 1.18± acres.

6) UNDERGROUND UTILITY LOCATIONS ARE NOT RECORDED, NOR IS THERE ANY GUARANTEE THAT ALL EXISTING UTILITIES (WHETHER FUNCTIONAL OR ABANDONED) WITHIN THE PLANNING AREA ARE SHOWN ON THIS DRAWING.

7) THE OWNER IS RESPONSIBLE FOR OBTAINING ANY NECESSARY APPROVALS OR PERMITS FOR THE DEVELOPMENT OF THE SITE.

8) PREEXISTING. ORIGINAL BURIAL LOT LOCATIONS SHOWN ON THIS MAP ARE BASED ON CEMETERY-FURNISHED LOT RECORDS AND SURFACE FEATURES ONLY. GREVER + WARD, INC. CANNOT GUARANTEE THE ACCURACY OF THOSE LOCATIONS.

SECTION PLAN
SECTION 24
RESURRECTION CEMETERY
STATEN ISLAND, NY

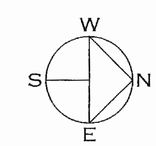

SCALE: 1"=20'-0"

REVISIONS			
DRAWN BY	MAS		4-13-07
CHECKED BY	EJK		
JOB#1974D	ACAD#1974D.DWG		

SHEET 2 OF 2

GREVER & WARD, INC.
CEMETERY PLANNING
3802 N. BUFFALO STREET
ORCHARD PARK, N.Y. 14127
716-662-7700

©