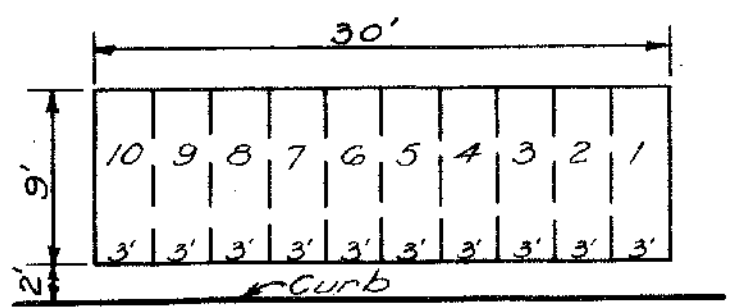
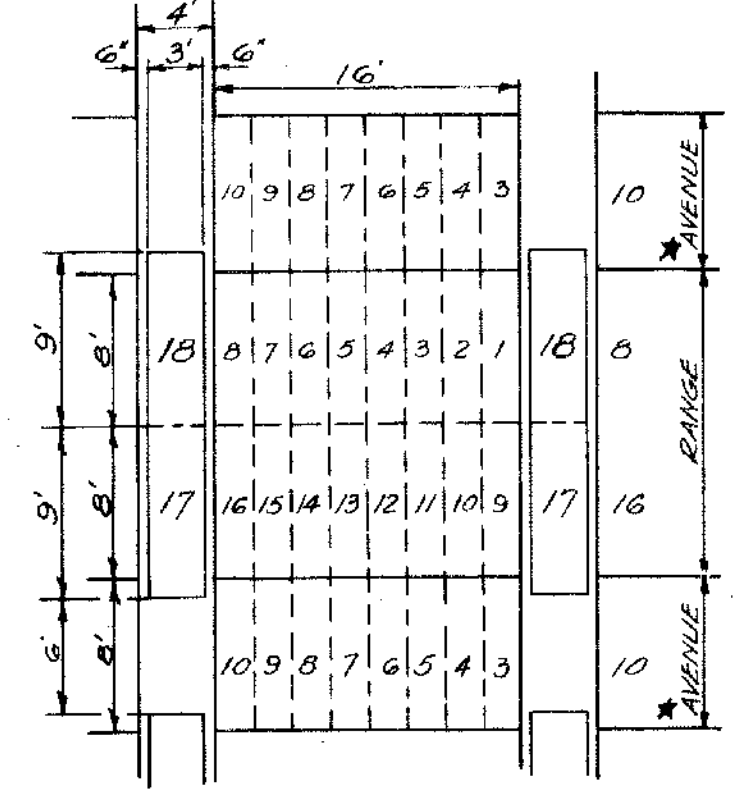


1
2
3
4
5
6

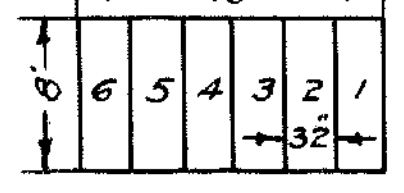
Avenue Graves, not decided prior to 1954, changed to 32" in width, numbered as above & as shown in RED on the Plan



Note:
 Ranges numbered A to 28 are divided into Plots lettered A to FF. Full plots 16x16 and are subdivided into 16 graves, each grave 8x2, but when sold as single graves, each plot is subdivided into 14 graves, each grave 8x2 3/4.
 Avenues numbered 1 to 27 are divided into Plots lettered A to FF. Full plots measure 16x9 and are subdivided into 9 graves, each grave 8x2.
 Full Plots numbered 1 to 42 measure 30x9 and are divided into 10 graves, each of which measures 9x3.

This map supercedes former map of this Section dated 1898.
 Graves added 1948 in the 4' paths, each measures 9x3.
 Avenue 2 - Plot A - Graves 9 to 0 are 30 wide.
 Range 1 - Plot Q - Graves A to G each 30 wide.
 1 to 3 - 27 1/2

Revised December 17th, 1953
 (Plots 30 to 42) H.J.H.
 Revised August 27th, 1955
 to show Grave Nos. in Ranges. H.J.H.



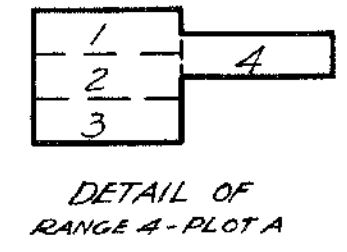
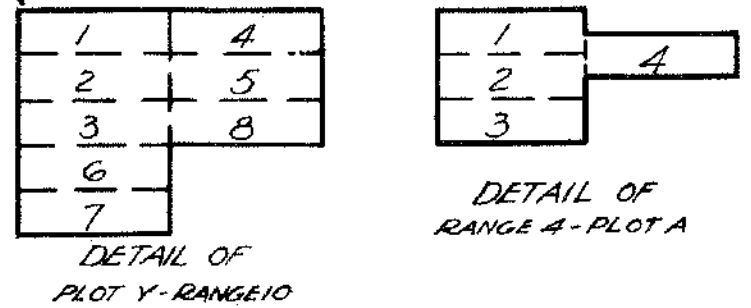
* Avenue Graves not decided prior to 1954, changed to 32" in width & numbered as above & as shown in RED on the map

George C. Elwood
 Managing Director

Russell E. Sills
 Superintendent

Harry J. Naylor
 Engineer

Solom T. Kearney
 Chief Cemetery Clerk



CALVARY CEMETERY

St. CALIXTUS DIVISION

SECTION 2

PROPERTY OF THE TRUSTEES OF St. PATRICK'S CATHEDRAL IN THE CITY OF NEW YORK

Scale - 1" = 40' 10" = 1600'

Y.L. ANDREWS, ASST. ENGINEER

FEB.-1949