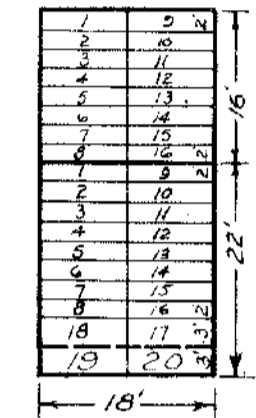


19  
ST. BONIFACE AVENUE

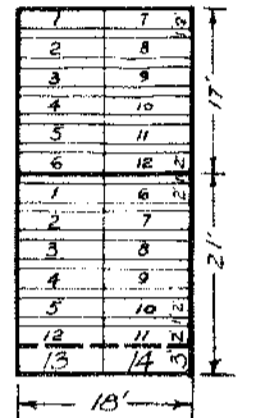
PROPERTY  
OF THE  
TRUSTEES OF ST. PATRICK'S CATHEDRAL  
IN THE  
CITY OF NEW YORK.  
New York Office - 24 East 52<sup>nd</sup> St.

Note:  
Horizontal columns, called Ranges, are numbered 1A and 1 to 31 inclusive. Ranges are subdivided into Plots lettered A to MM, I and II being omitted.  
The Plots bordering Boundary Avenue are not designated by a Range but are numbered 1 to 19.

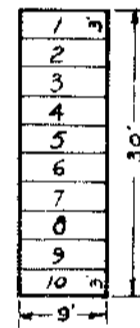
Plots in Ranges 1 and 2 are subdivided into graves as in the following diagram:



Plots B to MM in Ranges 3 to 28 inclusive are subdivided into graves as in the following diagram:



Plots 1 to 19 are subdivided into graves as in the following diagram:



Plots B to MM in Ranges 29 & 30 are subdivided into graves as in the following diagram:



Graves in Plot A from Range 3 to Range 30 inclusive are numbered as indicated on this map.

Graves in Ranges 1A & 31 are each 36" wide and are numbered as indicated on the map.

SECTION 18  
CALVARY CEMETERY  
ST. SEBASTIAN DIVISION

Scale: 1" = 40'



Feb. 6, 1940.

This map supersedes former map of this section dated 1896

*Aloysius J. Simon*  
Managing Director

*Nancy J. Naylor*  
Superintendent

*Gerald S. Griffin*  
Engineer

REVISED: FEB. 1952. V.L.A.

S.J.K. H.T.M. - V.L.A.

ST. LAWRENCE AVENUE

ST. PATRICK AVENUE

