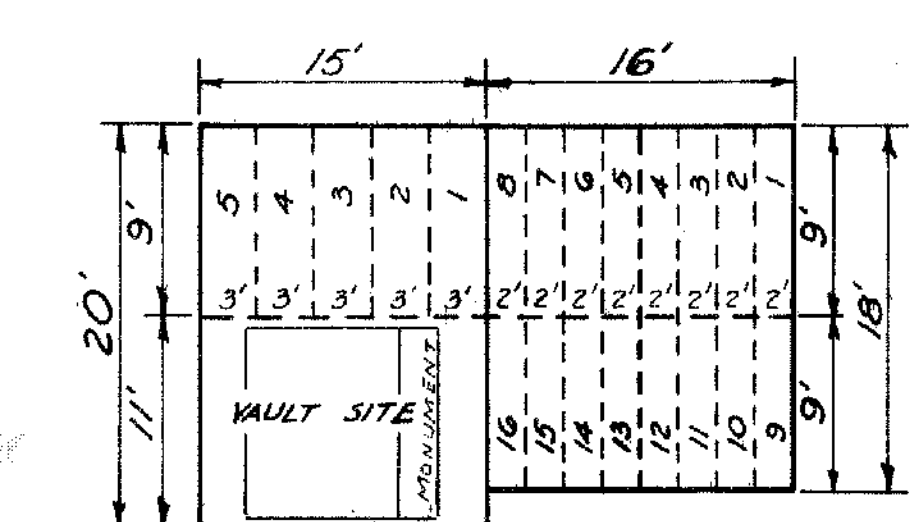


The above diagram applies to the following plots: 451 to 474 incl. and 492 to 509 incl.

The above diagram applies to the following plots: 515 to 526 incl.



The above diagram applies to the following plots: 1 to 439 incl. and 475 to 491 incl. with the exceptions as shown on the map.

7'8 each 36" wide -
2 to 5 each 36" wide -
7'8 each 36" wide -
17 to 24 each 7'-0" long -

Plot	Area	Grave Numbers
1	142.00	9 to 16
42	115.84	9 to 16
43	374.40	1 to 8 9 to 16
82	349.74	1 to 8 9 to 16
83	323.28	1 to 8 9 to 16
122	296.72	1 to 8 9 to 16
123	270.80	9 to 16
162	243.92	9 to 16
163	218.08	1 to 8
201	480.80	1 to 8 9 to 16 17 to 24
202	455.40	1 to 8 9 to 16 17 to 24
239	429.60	1 to 8 9 to 16 17 to 24
240	401.92	1 to 8 9 to 16
277	375.84	1 to 8 9 to 16
278	348.80	1 to 8 9 to 16
315	322.24	1 to 8 9 to 16
316	296.00	1 to 8 9 to 16
350	269.92	1 to 8 9 to 16
378	259.64	Overground Vault
379	175.16	Overground Vault
380	140.41	7'8 14 to 16
381	275.50	3 to 8 9 to 16
387	259.60	2 to 5 6 to 12
398	182.62	7'8 14 to 16
399	138.42	7'8 14 to 16
400	288.30	4 to 8 11 to 16
404	212.26	5 to 8 11 to 16
405	100.46	8 14 to 16
406	334.72	1 to 8 9 to 16
416	135.36	13 to 16
417	534.50	1 to 8 9 to 16
420	392.16	12 to 24 3 to 9 10 to 17
421	323.52	1 to 5 6 to 13
423	455.20	Underground Vault
424	302.80	4 to 8 9 to 16
432	400.00	1 to 8 9 to 16 17 to 24
433	344.72	1 to 8 9 to 16
438	368.00	1 to 8 9 to 16
439	298.00	1 to 8 9 to 16

* 136 13-15 32" WIDE
* WIDTH OF GRAVES CHANGED OCT 17, 1957


George J. Chant
Managing Director

Russell E. Fisher
Superintendent

Nancy J. Haulon
Engineer

John T. Kearney
Chief Cemetery Clerk

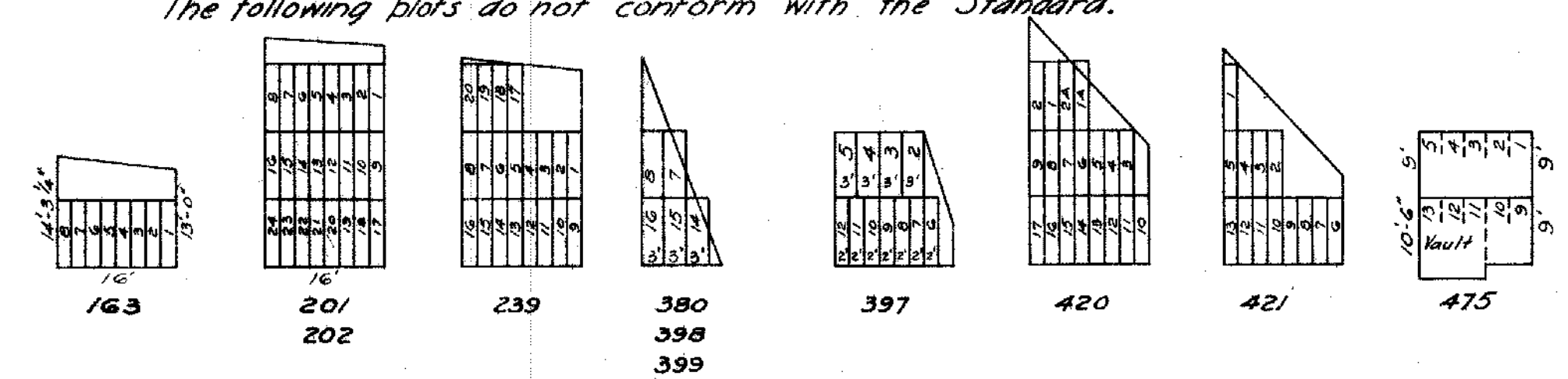
SECTION 13 CALVARY CEMETERY ST. AGNES DIVISION



ORIGINAL MAP DATED 1896

Oct. '57: Plot 186 - Grs. 13/15 are 32" Wide

The following plots do not conform with the Standard.



Note: The following plots are intended as Vault Sites

Plot	Graves	Plot	Graves	Plot	Graves
476	1 to 5	515	1 to 4	524	1 to 4
477	9 to 13	516	1 to 4	525	1 to 4
483	1 to 5	517	1 to 4	526	1 to 4
484	9 to 13	518	1 to 4		
485	1 to 5	519	1 to 4		
486	9 to 13	520	1 to 4		
490	1 to 5	521	1 to 4		
491	9 to 13	523	1 to 4		

Oct '59: Graves 17 & 18 added to 16 grave plots, each 36" wide

REVISIONS	
Nov. 1941	H.T.M. Oct '59 H.
APRIL 1947	H.T.M.
JUNE 1948	V.L.A.
MARCH 1950	V.L.A.
OCT 1957	H.J.H.